







# ROBB HOLLOW PARK

-  Municipal Boundary
-  Building Adjacent to Park
-  Building Footprint
-  50-Yard Buffer
-  Robb Hollow Park
-  Property Boundary



Scale: 1" = 275'  
December 1, 2014

 **MT. LEBANON**  
PENNSYLVANIA  
710 Washington Road  
Pittsburgh, PA 15228